

COUNTY COUNCIL OF CECIL COUNTY, MARYLAND
LEGISLATIVE SESSION 2019-20

RESOLUTION NO. 60-2019

Title of Resolution: Amendment – Sustainable Community Area – Town of Perryville

Synopsis: A Resolution to amend the Town of Perryville’s Sustainable Community Area boundary to include parcel 355, Tax Map 29 (1.162 acres) located in the unincorporated area of Cecil County to enable the proposed sidewalk project to receive 100% funding from the Maryland State Highway Administration

Introduced by: Council President on behalf of the County Executive

Introduced and order posted on: October 15, 2019

Consideration scheduled on: November 5, 2019

By: 
Council Manager

Notice of time and title of Resolution having been posted by October 15, 2019 at the County Administrative Building, 200 Chesapeake Blvd, Elkton, and consideration by the County Council of Cecil County having been scheduled on November 5, 2019.

By: 
Council Manager

Explanation: CAPITALS INDICATE MATTER ADDED TO EXISTING ORDINANCE.
~~Strike through~~ indicate matter deleted from existing ordinance.
Underlining indicates language added by amendment.
~~Double Strike through~~ indicates language deleted by amendment.

RESOLUTION NO. 60-2019
Amendment – Sustainable Community Area – Town of Perryville

1 **WHEREAS**, the Mayor and Commissioners of the Town of Perryville have applied for and
2 received a Sustainable Community Area Designation; and

3 **WHEREAS**, it has been determined that in order to receive 100% Maryland State Highway
4 Administration funding for a proposed sidewalk project that will be extended on the west side of
5 Route 222 from Clayton Street to St. Marks Church Road, the existing Sustainable Community Area
6 designation must be amended to include Parcel 355 on Tax Map 29, which is located in the
7 unincorporated area of Cecil County; and

8 **WHEREAS**, the Mayor and Commissioners of the Town of Perryville have requested that
9 the County Executive support the inclusion of Parcel 355 on Tax Map 29 in Perryville’s Sustainable
10 Community Area; and

11 **WHEREAS**, the County Executive has agreed to support the inclusion of Parcel 355 on Tax
12 Map 29 in Perryville’s Sustainable Community Area; and

13 **WHEREAS**, a Resolution of the County’s legislative body reflecting the County Council’s
14 approval of the inclusion of Parcel 355 on Tax Map 29 must be submitted with the application to
15 amend the Town of Perryville’s Sustainable Community Area.

16 **NOW THEREFORE, BE IT HEREBY RESOLVED BY THE COUNTY COUNCIL OF CECIL COUNTY,**
17 **MARYLAND**, that that the proposed addition of Parcel 355 on Tax Map 29 to the Town of
18 Perryville’s Sustainable Community Area, as show in Exhibit A, is approved.

19 **AND BE IT FURTHER RESOLVED BY THE COUNTY COUNCIL OF CECIL COUNTY, MARYLAND,**
20 that this Resolution shall take effect on the date of its passage.

INTRODUCED: October 15, 2019

ADOPTED: November 5, 2019



President of the Council

ATTEST:



Council Manager





Town of Perryville - Proposed Additions to Sustainable Community Boundary

EXHIBIT A

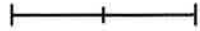


Map 29, P. 355 (1.162 acre)
Outside of Town Limits



-  Parcels
-  Existing Sustainable Community
-  Prop. addition (Cecil County)
-  Prop. addition (Town Limits)

0 150 300 Feet



September 20, 2019