

July 27, 2016

Department of Planning and Zoning

Cecil County, Maryland

ATTN: Steve O'Connor

RE: 325 McCauley Road – Farmland Preservation

Property of Douglas B. McGlothlin, Sr.

Received

03 01 2016

Cecil County Department
of Planning and Zoning


As the executors of the estate of Douglas B. McGlothlin, Sr., we are requesting that the property located at 325 McCauley Road be removed from the Farmland Preservation District. The five (5) year commitment has been met. We also understand that this year's tax credit will need to be repaid, times 3, in the amount of approximately \$371.52.

This request is necessary to be able to settle the estate of Douglas B. McGlothlin Sr.

Thank you,



Kelly J. Benjamin, Executor




Douglas B. McGlothlin, Jr., Executor

**RESOLUTION NO. 44-2016
EXHIBIT B**

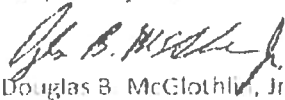
10 August 2016

Resolution to Remove Parcel 196 of Tax Map 16, Grid 3.

The managing partners of the McGlothlin Family Investment Partnership wish to remove from the MALPF Easement application the small piece of land identified on Tax Map 16, Grid 3, Parcel 196. This piece is attached to the piece of the Douglas McGlothlin farm, which is also being removed.



Kelly J. Benjamin



Douglas B. McGlothlin, Jr

Lands of McGlothlin
Tax Map 18 Parcels 6 & 196

