












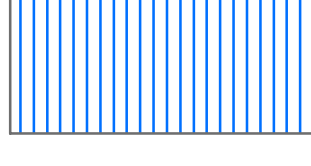

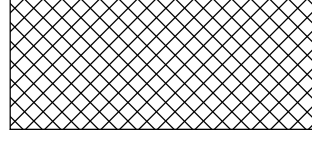







Tax Map 54

2011

Zoning Districts

-  BG
-  BI
-  BL
-  EMU
-  LDR
-  M1
-  M2
-  MB
-  MEA
-  MH
-  NAR
-  OS
-  RM
-  RMU
-  RR
-  SAR
-  ST
-  UR
-  VR

-  Parcels
-  Tax Map Boundary
-  Road Centerlines

1 inch = 500 feet
 April 5, 2011

