























Tax Map 13

2011 Zoning Districts

-  BG
-  BI
-  BL
-  EMU
-  LDR
-  M1
-  M2
-  MB
-  MEA
-  MH
-  NAR
-  OS
-  RM
-  RMU
-  RR
-  SAR
-  ST
-  Town Zoning
-  UR
-  VR
-  Tax Map Boundary
-  Road Centerlines

1 inch = 500 feet
April 5, 2011

Updated December 16, 2020
through Rezoning 2020-03

